

Centerville Stampede Cross Country Invitational

Saturday – October 10, 2009

Watts Middle School – Centerville, Ohio

Schedule

7:10 a.m.	Arrive at Eaton High School
7:20 a.m.	Depart from Eaton High School
8:10 a.m.	Arrive at Watts Middle School
9:30 a.m.	Junior High Boys Race
9:55 a.m.	Junior High Girls Race
11:00 a.m.	Depart for Eaton High School
12:00 p.m.	Arrive at Eaton High School

Directions





















The course is located at Watts Middle School

Miscellaneous

- 1.) We will not stop to eat on the way home – the meet will host a concession stand.**
- 2.) Make sure you arrive on time or the bus will leave without you.**
- 3.) Make sure to pack your team bag ahead of time so you are ready to run on Saturday morning.**
- 4.) The course will be wet on Saturday– plan & bring dry socks to race and wear home.**

Total Travel Estimates: 47 minutes / 30.03 miles

A: 600 Hillcrest Dr, Eaton, OH 45320-8501

- | | | |
|---|--|--------|
|  | 1: Start out going NORTHEAST on OH-732/HILLCREST RD toward EIKENBERRY DR. | 0.3 mi |
|  |  2: Turn LEFT onto US-127/S BARRON ST. | 0.1 mi |
|  | 3: Turn RIGHT onto E ST CLAIR ST. | 0.3 mi |
|  |  4: Turn RIGHT onto OH-122/S FRANKLIN ST. Continue to follow OH-122. | 8.4 mi |
|  |  5: Turn RIGHT onto ADDA DOTY ST S/S WEST ST/OH-503. | 0.1 mi |
|  |  6: Turn LEFT onto OH-725 E/SOUTH ST/OH-725. Continue to follow OH-725. | 9.5 mi |
|  |  7: Turn LEFT onto OH-4/OH-725. | 1.5 mi |
|  |  8: Turn RIGHT onto UPPER MIAMISBURG RD/OH-725. Continue to follow OH-725. | 3.0 mi |
|  |  9: Turn SLIGHT RIGHT onto N MAIN ST/OH-725 E. | 0.3 mi |
|  |  10: Turn LEFT onto E CENTRAL AVE W/OH-725 E. Continue to follow OH-725 E. | 5.6 mi |
|  | 11: Turn LEFT onto MCEWEN RD. | 1.0 mi |
|  | 12: 7056 MCEWEN RD is on the RIGHT. | 0.0 mi |

A to B Travel Estimates : 47 minutes / 30.03 miles

B: Hadley E Watts Middle School: 7056 McEwen Rd, Dayton, OH 45459, (937) 434-0370

Total Travel Estimates: 47 minutes / 30.03 miles